

Las Cruces Area Transit Guide

ROADRUNNER TRANSIT

Guía del Servicio Transporte del Área de Las Cruces



JULY/JULIO 2023

ZERO-FARE Just get on and GO!
TARIFA CERO ¡Solo súbete y vete!

Route & Schedule Information / *Información Rutas y Horarios*

lascruces.gov/roadrunner . (575) 541-2500



CITY OF LAS CRUCES

WELCOME ABOARD ROADRUNNER TRANSIT

Bienvenido a Bordo Transporte ROADRUNNER

HOW TO READ AND USE THE TRANSIT GUIDE SCHEDULE



This brochure includes a bus schedule, map, and list of numbered stops located along each route. The time points refer to minutes past the hour. All bus service begins at 6:30 am and will stop at 10:30 pm, unless otherwise specified.

Como Leer y Utilizar la Guía del Horario de Transporte

Este folleto incluye un horario de autobuses, un mapa y una lista de paradas numeradas ubicadas a lo largo de cada ruta. Los horarios marcando los puntos se refiere en minutos pasada la hora. Todos los servicios de autobús inician a las 6:30 am y terminan a las 10:30 pm, solo que se especifique lo contrario.

1

ROUTE 1 | Ruta 1

TIME SCHEDULE | Horario

MAIN > TELSHOR > DEL REY > ELKS

Mesilla Valley Intermodal Transit Terminal (MVITT)

Time points are read in column one. To find the estimated time your bus will arrive find the starting time point at the top, in the first column.

El horario de cada uno de los puntos se encuentra en la columna uno. Para encontrar la hora estimada de arribo de su autobús, primero encuentre el punto de inicio arriba, en la primera columna.

A time point is the minutes past each hour that bus leaves a stop.

Estos son los minutos después de cada hora que el autobús sale de una parada.

example / ejemplo

- : 30 = leaves or arrives on the half-hour or 5:30
- : 30 = sale o arriba a la media hora o a las 5:30.
- : 40 = time required for bus travel between time points.
- : 40 = el tiempo requerido para que el autobús recorra de un punto a otro.
- : 00 = leaves or arrives on the hour or 5:00
- : 00 = sale o arriba cada hora o a las 5:00.

You can estimate your stop location time to be between 5-10 minutes. Not all bus stops have a ● = time point*. For an approximate time a bus departs at stops not listed look at the time between the two points shown.

Usted puede calcular el tiempo en la ubicación de su parada, este es de 5 a 15 minutos. No todas las paradas de autobús tienen ● = el horario de un punto a otro. Para el tiempo aproximado de un autobús sale de una parada (en paradas que no están en la lista), mire el tiempo entre los dos puntos como se muestra.

Route Destinations / Points of Interest
Destino de las Rutas / Puntos de Interés

Time Point	Stop No.	Stop Location
	●	MVITT
:30	●	Water St. & Las Cruces (Across from El Paso Electric)
	●	Main St. @ City Hall
	●	Main St. & Fleming
	●	Main St. & Gallagher
	●	Main St. & Madrid (Fiesta Foods)
	●	Main St. @ Century 21 Motel (Northbound)
	●	Main St. across from Taco Bell
:40	●	Main St. NE @ Coldwell Banker
	●	Triviz @ Lowe's Home Improvement
	●	Triviz & Bugatti
	●	Triviz past Madrid
	●	Triviz & Redwood
	●	Telshor & Spruce
	●	Telshor @ Rudy's BBQ
:50	●	Telshor & Summit Court (Social Security Admin.)
	●	Telshor & Commerce (Starbucks)
	●	Elks & Lenox
	●	Elks @ Ellendale

Stop numbers are read in column two.*
Los números de las paradas están en la columna dos.

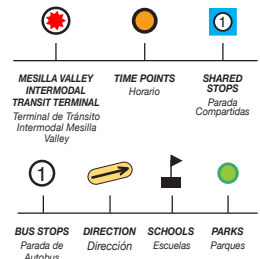
Bus stop street names/ locations in column 3.*
Paradas de autobús, nombres de las calles / ubicaciones en la columna 3.*

● Black and orange circle are Time Points.*
Los círculos en color negro y anaranjado son los Puntos de Transferencia.*

* These match with the corresponding numbers and symbols on the map. See legend at the bottom of the page.

* Estos son acordes con los números y símbolos correspondientes en el mapa. Vea lo narrado en la parte de abajo de la pagina.

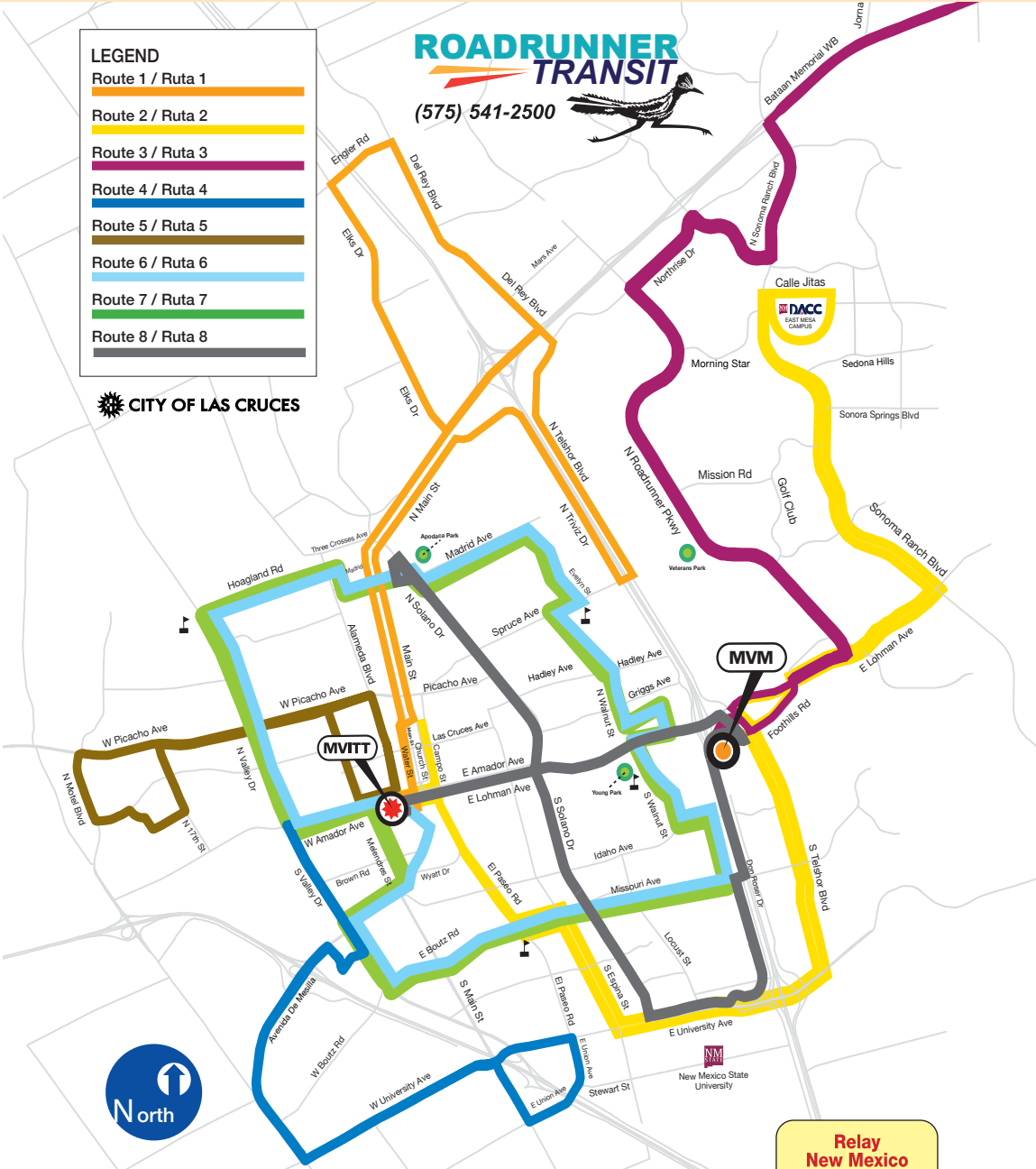
ROUTE DESTINATIONS: El Paso Electric, Downtown Las Cruces, City Hall/Library, Fiesta Foods, Lowe's, Social Security Administration, Starbucks, Sam's, Mountain Shadows



CITY WIDE MAP | Mapa de las Rutas de la Ciudad

YOUR TRANSPORTATION CONNECTION | Su Conexión de Transporte

LEGEND	
Route 1 / Ruta 1	
Route 2 / Ruta 2	
Route 3 / Ruta 3	
Route 4 / Ruta 4	
Route 5 / Ruta 5	
Route 6 / Ruta 6	
Route 7 / Ruta 7	
Route 8 / Ruta 8	



Relay New Mexico
(Hearing Impaired):
(800) 659-1779
 (voice calls)
711 (Telecomm.
 Relay Svcs – TRS)

Additional transit services are available on the NMSU campus.
 For more details refer to the Aggie Transit routes in this schedule.
 Hay servicios adicionales de transporte, estos están disponibles dentro del campus de NMSU.
 Para recibir más información acerca de las rutas, dirijase al horario de transporte Aggie Transit.



ROUTE 1 | Ruta 1

Mesilla Valley Intermodal Transit Terminal (MVITT)

TIME SCHEDULE | Horario

MAIN > TELSHOR > DEL REY > ELKS

Time Point	Stop No.	Stop Location
:30		MVITT
	1 ●	Water St. & Las Cruces (Across from El Paso Electric)
	2 ●	Main St. @ City Hall
	3 ●	Main St. & Fleming
	4 ●	Main St. & Gallagher
	5 ●	Main St. & Madrid (Fiesta Foods)
	6 ●	Main St. @ Century 21 Motel (Northbound)
:40	7 ●	Main St. across from Taco Bell
	8 ●	Main St. NE @ Coldwell Banker
	9 ●	Triviz @ Lowe's Home Improvement
	10 ●	Triviz & Bugatti
	11 ●	Triviz past Madrid
	12 ●	Triviz & Redwood
	13 ●	Telshor & Spruce
	14 ●	Telshor @ Rudy's BBQ
:50	15 ●	Telshor & Summit Court (Social Security Admin.)
	16 ●	Telshor & Commerce (Starbucks)
	17 ●	Elks & Lenox
	18 ●	Elks & Ellendale
	19 ●	Elks & Heather Circle
	20 ●	Elks & Lantana
	21 ●	Elks & Rio Bravo
	22 ●	Elks & Chinook
	23 ●	Engler & Elks

ROUTE DESTINATIONS: *El Paso Electric, Downtown Las Cruces, City Hall/Library, Fiesta Foods, Lowe's, Social Security Administration, Starbucks, Sam's, Mountain Shadows*

Time Point	Stop No.	Stop Location
:00	24 ●	Del Rey & Engler
	25 ●	Del Rey South past Parkhill
	26 ●	Del Rey & Settlers Bend
	27 ●	Del Rey @ Mesilla Valley Hospital
	28 ●	Del Rey & Mars (VA Clinic)
	29 ●	Del Rey @ Plaza Del Rey (Ashley Furn.)
:10	30 ●	Main St. @ Sonic
	31 ●	Main St @ Dairy Queen
	32 ●	Main St. @ O'Reilly Auto
	33 ●	Main St. across from Pitre Kia
	34 ●	Main St. @ Coronado Plaza
	35 ●	Main St. & Greening
:20	36 ●	Water & Mountain
	37 ●	Water & Griggs (El Paso Electric)
:30		MVITT

ROUTE DESTINATIONS: *Mesilla Valley Hospital, Veterans Administration Clinic, Ben Archer, Coronado Finance, Dairy Queen, Sonic, Coronado Plaza, El Paso Electric*



SERVICE HOURS/Horas de Servicio: 6:30 am – 10:30 pm
SATURDAY/Sabado: 8:30 am – 4:30 pm
SUNDAY/Domingo: NO SERVICE/No Hay Servicio

Routing subject to change due to construction and special events.
Las rutas son sujetas a cambios debido a eventos especiales o proyectos de construcción.
MAP NOT TO SCALE. Effective July 2023.
El Mapa No Esta Hecho A Escala. A partir de Julio del 2023.

MAP 1 | Mapa 1

ROUTE

1

Main / Telshor
Del Rey / Elks

**Relay
New Mexico**
(Hearing Impaired):
(800) 659-1779
Voice Calls
711 (Telecomm.
Relay Svcs - TRS)



MESILLA VALLEY INTERMODAL TRANSIT TERMINAL Terminal de Tránsito Intermodal Mesilla Valley	TIME POINTS Horario	SHARED STOPS Paradas Compartidas	BUS STOPS Parada de Autobus	DIRECTION Dirección	SCHOOLS Escuelas	PARKS Parques



ROUTE 2 | Ruta 2

Mesilla Valley Intermodal Transfer Terminal (MVITT)

TIME SCHEDULE | Horario

EL PASEO > UNIVERSITY > TELSJOR > DACC

Time Point	Stop No.	Stop Location
:30 / :00		MVITT
	1	● Church St @ Post Office
	2	● Campo & Lohman
	3	● Campo & Arizona
	4	● El Paseo @ Walgreens
	5	● El Paseo @ O'Reilly Auto
	6	● Missouri across from Wok-N-World
	7	● Espina & Parkview
	8	● Espina @ Boba Cafe
:40 / :10	9	● Espina & Milton
	10	● Espina & Plain
	11	● University & Espina / NMSU Music Building
	12	● University & Solano / NMSU Art Department
	13	● University & Locust / NMSU Garcia Hall
	14	● Telshor @ SunView Imaging
	15	● Telshor @ Good Samaritan Society
:50 / :20	16	● Telshor & Missouri
	17	● Telshor & Hillrise
	18	● Telshor @ Telshor Apartments
	19	● Telshor North @ Telshor Tower Plaza
	20	● Foothills @ Hotel Encanto
	21	● Foothills & Horizon View
	22	● Lohman @ Kelly Liquors (M-F)
:00 / :30	23	● Lohman across from Mountain View Hospital (M-F)
	24	● Sonoma Ranch @ Walmart (M-F)
	25	● Sonoma Ranch @ Fire Station 8 (M-F)
	26	● Sonoma Ranch past Sonoma Springs (M-F)
	27	● Sonoma Ranch & Golf Club (M-F)
	28	● Sonoma Ranch & Sonora Springs (M-F)
	29	● Sonoma Ranch and Morning Star (M-F)
:10 / :40	30	● Calle Jitas @ DACC (M-F)

Time Point	Stop No.	Stop Location
:20 / :50	31	● Sonoma Ranch & Sedona Hills (M-F)
	32	● Sonoma Ranch & Sonora Springs (M-F)
	33	● Sonoma Ranch & Golf Club (M-F)
	34	● Sonoma Ranch across Bella Sierra (M-F)
	35	● Sonoma Ranch past La Camella (M-F)
	36	● Sonoma Ranch across from Walmart (M-F)
	37	● Lohman & Mountain View Hospital (M-F)
	38	● Lohman West & Roadrunner (M-F)
	39	● Lohman West @ Dunkin Donuts (M-F)
	40	● Lohman West across from Ross/Marshalls
:30 / :00	41	● Telshor South @ Mesilla Valley Mall
	42	● Telshor @ Doral Court
	43	● Telshor past Claude Dove
	44	● Telshor & Fairway
	45	● Telshor & Buena Vida Court
	46	● Telshor @ Memorial Medical Center
	47	● University @ Pan Am Plaza
	48	● University & Jordan
	49	● University & Hagerty
	50	● Espina & Monte Vista
:40 / :10	51	● Espina across from Boba Cafe
	52	● Espina & Missouri
	53	● Missouri before Durazno
	54	● El Paseo @ Sonic
	55	● El Paseo @ Albertson's
	56	● Wyatt & Arizona
	57	● Campo & Lohman
:50 / :20	58	● Church St. & Las Cruces
:00 / :30		MVITT

(M-F) = Route 2 stop numbers 22-39 run Mon. – Fri. only! No Saturday service at these stops.

ROUTE DESTINATIONS: Post Office, O'Reilly Auto, Wok-N-World, Boba Cafe, NMSU Music Building, NMSU Art Department, NMSU Garcia Hall, Memorial Medical Center, Good Samaritan Society, Telshor Apartments, Telshor Tower Plaza, Hotel Encanto, Dion's Pizza, Mountain View Hospital, Fire Station 8, DACC

ROUTE DESTINATIONS: Sonoma Ranch Golf Club, ASC of the Heart Institute, Mountain View Hospital, Dunkin Donuts, Mesilla Valley Mall, Pan Am Plaza, Boba Cafe, Sonic, Albertson's, Downtown Las Cruces

SERVICE HOURS/Horas de Servicio: 6:30 am – 10:30 pm
SATURDAY/Sabado: 8:30 am – 4:30 pm
SUNDAY/Domingo: NO SERVICE/No Hay Servicio

Routing subject to change due to construction and special events.
Las rutas son sujetas a cambios debido a eventos especiales o proyectos de construcción.

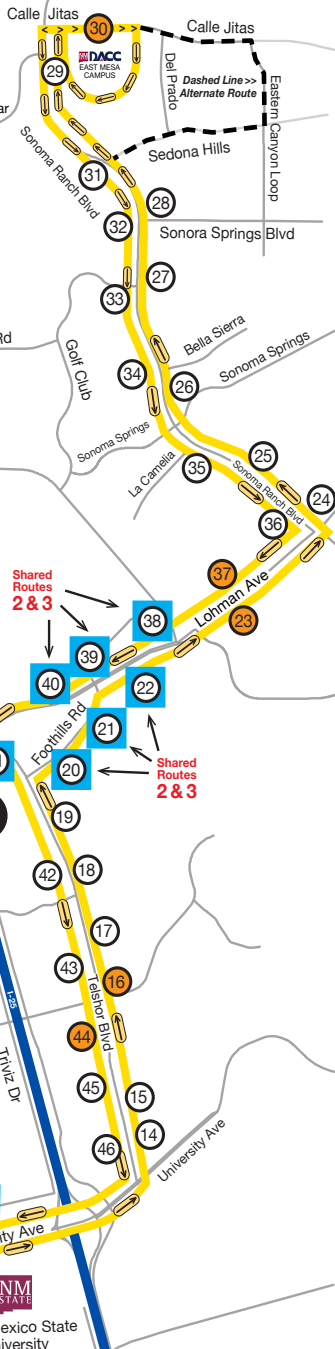
MAP NOT TO SCALE. Effective July 2023.
El Mapa No Esta Hecho A Escala. A partir de Julio del 2023..

MAP 2 | Mapa 2

ROUTE
2

El Paseo/University
Telshor/DACC

**Relay
New Mexico**
(Hearing Impaired):
(800) 659-1779
Voice Calls
711 (Telecomm.
Relay Svcs - TRS)



(575) 541-2500



MESILLA VALLEY INTERMODAL TRANSIT TERMINAL Terminal de Tránsito Intermodal Mesilla Valley	TIME POINTS Horario	SHARED STOPS Paradas Compartidas	BUS STOPS Parada de Autobus	DIRECTION Dirección	SCHOOLS Escuelas	PARKS Parques



ROUTE 3 | Ruta 3

Mesilla Valley Mall (MVM)

TIME SCHEDULE | Horario

ROADRUNNER > HWY 70 > MESILLA VALLEY MALL

Time Point	Stop No.	Stop Location	
:45	●	MVM	
	1 ●	Foothills @ Hotel Encanto	
	2 ●	Foothills & Horizon View	
	3 ●	Lohman @ Kelly Liquor	
	4 ●	Roadrunner & Camino Coyote	
:50	5 ●	Roadrunner @ Desert Hills Elementary	
	6 ●	Roadrunner & Stagecoach	
	7 ●	Roadrunner across from Veterans Park	
	8 ●	Roadrunner & Calais	
	9 ●	Roadrunner across from Copperstone Apts.	
	10 ●	Roadrunner & Rolling Hills	
	11 ●	Roadrunner @ Camino Real Middle School	
	12 ●	Roadrunner & Northrise	
	:00	13 ●	Rinconada @ Walmart
		14 ●	Rinconada & Sonoma Ranch
15 ●		Sonoma Ranch @ Gutierrez Orthodontics	
16 ●		Sonoma Ranch & Bataan East	
17 ●		Bataan East & Mesa Grande	
18 ●		Bataan East @ Big Daddy's Flea Market	
:10	19 ●	Bataan East & Porter	

ROUTE DESTINATIONS: Hotel Encanto, Dion's Pizza, Desert Hills Elementary, Veterans Park, Copperstone Apts., Camino Real Middle School, Walmart, Big Daddy's Flea Market, Organ Mountain High School, North American Moving & Storage, Cuestas Apts., Solstice Senior Living, Dunkin Donuts, Ross/Marshalls, Mesilla Valley Mall

Time Point	Stop No.	Stop Location	
:20	●	Bataan West & Porter	
	21 ●	Bataan West & Mesa Road	
	22 ●	Bataan West & Mesa Grande	
	23 ●	Bataan West & Jornada	
	24 ●	Bataan West & Sonoma Ranch @ North American Moving & Storage	
	25 ●	Sonoma Ranch @ Fitness One	
	26 ●	Sonoma Ranch & Baltic Green	
	27 ●	Rinconada & Sonoma Ranch	
	28 ●	Rinconada across from Walmart	
	:20	29 ●	Roadrunner & Northrise
		30 ●	Roadrunner across from Cuestas Apts.
		31 ●	Roadrunner & Morning Star
		32 ●	Roadrunner & Coventry
33 ●		Roadrunner @ Copperstone Apts.	
34 ●		Roadrunner @ Veterans Park	
35 ●		Roadrunner & Stagecoach	
36 ●		Roadrunner & Golf Club	
:30		37 ●	Roadrunner @ Solstice Senior Living
		38 ●	Roadrunner & Foothills / Caliches
	39 ●	Lohman & Roadrunner	
:40	40 ●	Lohman @ Dunkin Donuts	
	41 ●	Lohman across from Ross/Marshalls	
:45	●	MVM	



SERVICE HOURS/Horas de Servicio: 6:30 am – 10:30 pm
 SATURDAY/Sabado: 8:30 am – 4:30 pm
 SUNDAY/Domingo: NO SERVICE/No Hay Servicio

Routing subject to change due to construction and special events.
 Las rutas son sujetas a cambios debido a eventos especiales o proyectos de construcción.
MAP NOT TO SCALE. Effective July 2023.
 El Mapa No Esta Hecho A Escala. A partir de Julio del 2023.

Departs Mesilla Valley Mall (MVM) @ :45



MAP 3 | Mapa 3

ROUTE

3

Departs mall @ :45
Roadrunner / Hwy 70
Mesilla Valley Mall

**Relay
New Mexico**

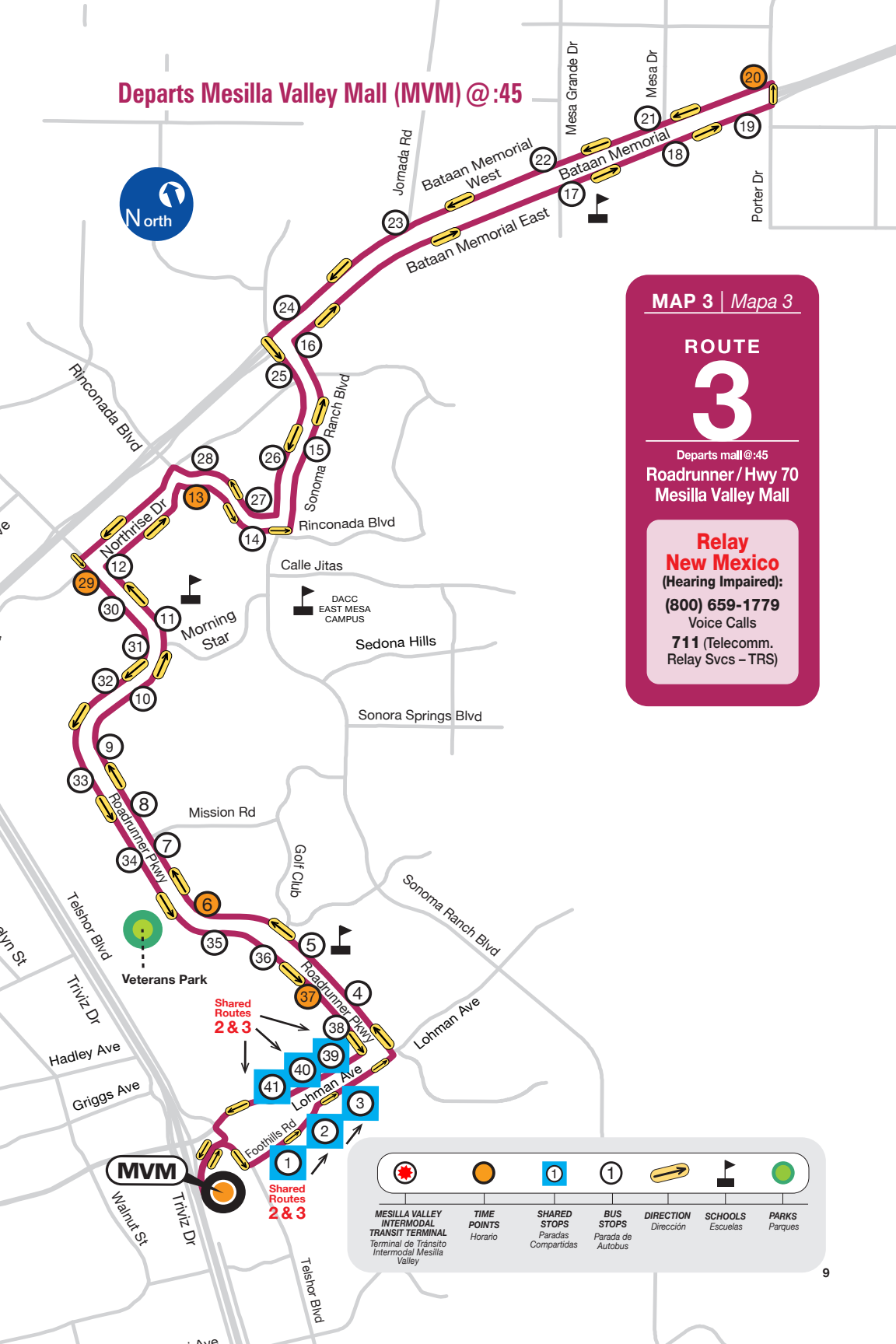
(Hearing Impaired):

(800) 659-1779

Voice Calls

711 (Telecomm.)

Relay Svcs - TRS



Shared Routes 2 & 3

Shared Routes 2 & 3

MVM

MESILLA VALLEY INTERMODAL TRANSIT TERMINAL Terminal de Tránsito Intermodal Mesilla Valley	TIME POINTS Horario	SHARED STOPS Paradas Compartidas	BUS STOPS Parada de Autobus	DIRECCION Dirección	SCHOOLS Escuelas	PARKS Parques

4

ROUTE 4 | Ruta 4

Mesilla Valley Intermodal Transit Terminal (MVITT)

TIME SCHEDULE | Horario

AMADOR > S. VALLEY > TOWN OF MESILLA > UNION

Time Point	Stop No.	Stop Location
:30		MVITT
	1 ●	Amador & Mesilla
	2 ●	Amador @ Gospel Rescue Mission
	3 ●	Valley @ Southwest Trade Center
	4 ●	Valley & Brown St.
	5 ●	Valley & Aspen St.
	6 ●	Walmart
:40	7 ● 	Avenida de Mesilla @ Applebee's
	8 ●	Avenida de Mesilla @ Gadsden Plaza
	9 ●	Avenida de Mesilla & Tierra Verde
	10 ●	Avenida de Mesilla & Calle de El Paso
	11 ●	Avenida de Mesilla & Calle de Santiago
	12 ●	University & Avenida de Mesilla
	13 ●	University & Camino Castillo
:50	14 ● 	University & Bowman
	15 ●	Main & Conway
	16 ●	Union & Oak
	17 ●	Union @ The Verge Apartments
	18 ●	Union & Stewart
	19 ●	University & El Paseo
	20 ●	University @ IHOP

Time Point	Stop No.	Stop Location
:00	21 ● 	University @ Whataburger
	22 ●	University & Bowman
	23 ●	University @ Zia Middle School
	24 ●	University & Avenida de Mesilla
	25 ●	Avenida de Mesilla @ Rio Grande Preparatory
	26 ●	Avenida de Mesilla & Calle De Mercado
:10	27 ● 	Avenida de Mesilla @ United Rentals
	28 ●	Walmart
	29 ●	Valley & Avenida de Mesilla
	30 ●	Valley & Brown
	31 ●	Valley across from Childrens Garden
:20	32 ● 	Amador @ McSwain
:30		MVITT

ROUTE DESTINATIONS:

Gospel Rescue Mission, El Paso Limousine, Walmart, Applebee's, Gadsden Plaza, Rio Grande Preparatory, The Verge Apartments, Convention Center, IHOP, Whataburger, Zia Middle School, United Rentals



SERVICE HOURS/Horas de Servicio: 6:30 am – 10:30 pm
 SATURDAY/Sabado: 8:30 am – 4:30 pm
 SUNDAY/Domingo: NO SERVICE/No Hay Servicio

Routing subject to change due to construction and special events.
Las rutas son sujetas a cambios debido a eventos especiales o proyectos de construcción.
MAP NOT TO SCALE. Effective July 2023.
El Mapa No Esta Hecho A Escala. A partir de Julio del 2023.

MAP 4 | Mapa 4

ROUTE

4

Amador / S. Valley
Town of Mesilla
Union

Relay
New Mexico

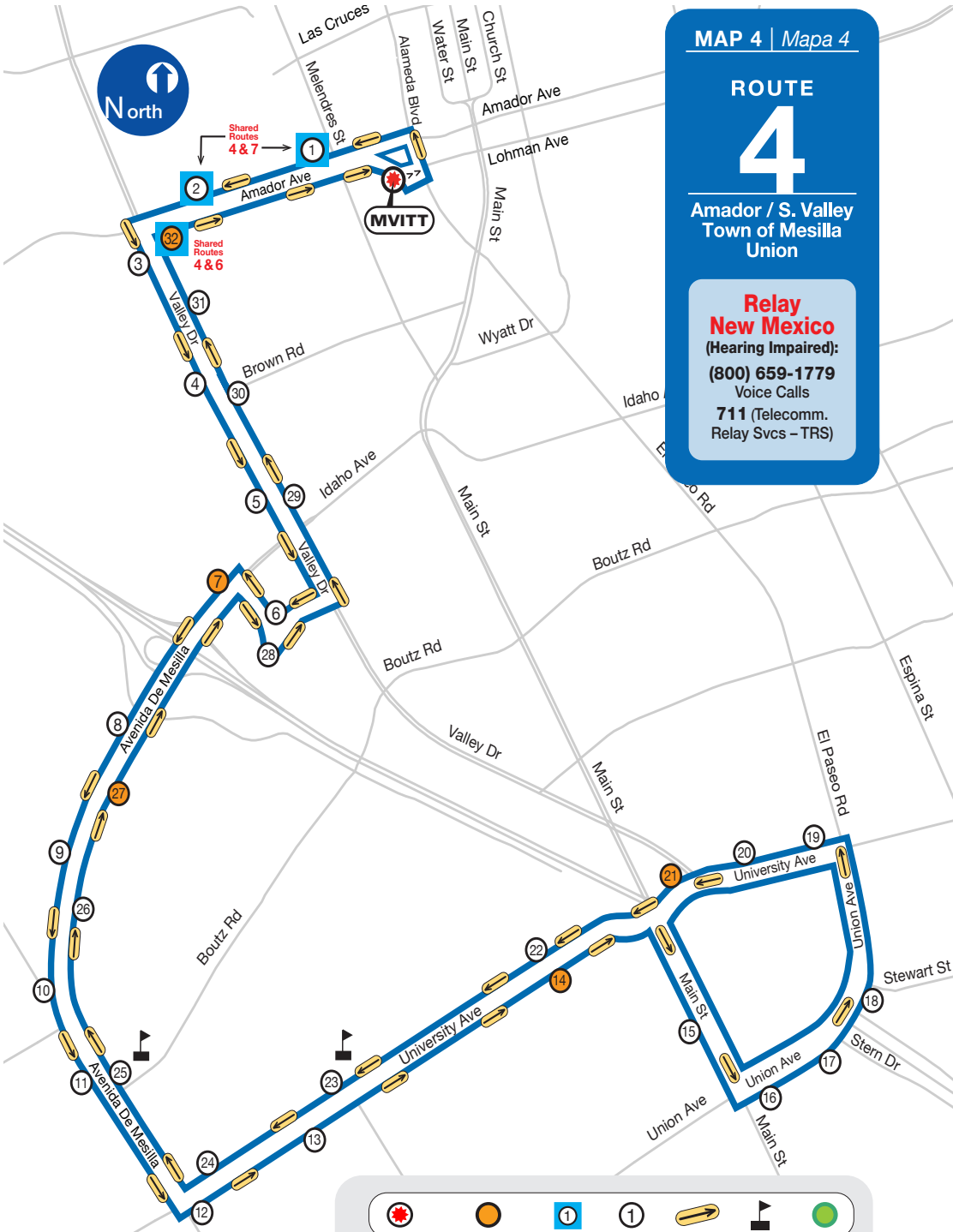
(Hearing Impaired):

(800) 659-1779

Voice Calls

711 (Telecomm.)

Relay Svcs - TRS



MESILLA VALLEY INTERMODAL TRANSIT TERMINAL Terminal de Tránsito Intermodal Mesilla Valley	TIME POINTS Horario	SHARED STOPS Paradas Compartidas	BUS STOPS Parada de Autobus	DIRECCIÓN Dirección	SCHOOLS Escuelas	PARKS Parques

5

ROUTE 5 | Ruta 5

Mesilla Valley Intermodal Transit Terminal (MVITT)

TIME SCHEDULE | Horario

ALAMEDA > PICACHO > MOTEL

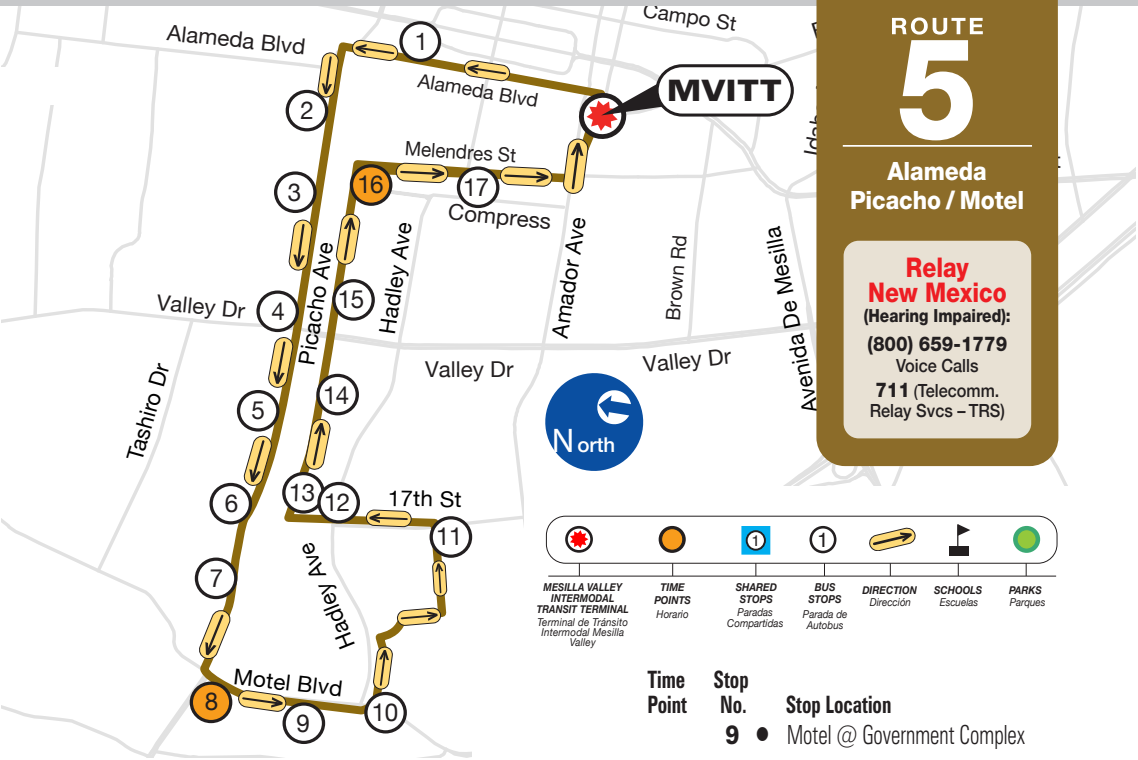
MAP 5 | Mapa 5

ROUTE

5

Alameda
Picacho / Motel

**Relay
New Mexico**
(Hearing Impaired):
(800) 659-1779
Voice Calls
711 (Telecomm.
Relay Svcs – TRS)



Time Point Stop No. Stop Location

- :00 :30** MVITT
- 1** ● Alameda @ St. Andrew's Church
- 2** ● Picacho & Reymond
- 3** ● Picacho & Mesilla
- 4** ● Picacho & Valley
- 5** ● Picacho @ ABC Paint
- 6** ● Picacho & 17th St.
- 7** ● Picacho @ Peddler's Pavilion
- :10 :40** **8** ● Motel & Picacho Plaza

- 9** ● Motel @ Government Complex
- 10** ● Hadley & Motel
- 11** ● Copper Loop @ Tresco
- 12** ● 17th St. & Hadley
- 13** ● Picacho & 17th St.
- 14** ● Picacho @ Diersen Charities
- 15** ● Picacho & 5th St
- :20 :50** **16** ● Picacho @ Lions Park
- 17** ● Melendres & May
- :30 :00** MVITT

ROUTE DESTINATIONS: St. Andrew's Church, ABC Paint, Peddler's Pavilion, Government Complex, Tresco, Diersen Charities, Lions Park

SERVICE HOURS/Horas de Servicio: 6:30 am – 10:30 pm
SATURDAY/Sabado: 8:30 am – 4:30 pm
SUNDAY/Domingo: NO SERVICE/No Hay Servicio

Routing subject to change due to construction and special events.
Las rutas son sujetas a cambios debido a eventos especiales o proyectos de construcción.

MAP NOT TO SCALE. Effective July 2023.
El Mapa No Esta Hecho A Escala. A partir de Julio del 2023.



ZERO-FARE

Just get on and GO!

Beginning November 28, 2022

ROADRUNNER TRANSIT will not be charging fares
on Fixed-Route and Dial-a-Ride buses.

Why Zero Fares?

Save Money. Help the Environment.

Improve Ridership. Promote a Healthy Lifestyle.

Avoid Parking. Reduce Traffic.

TARIFA CERO

¡Solo súbete y vete!

Empezando el 28 de noviembre de 2022, ROADRUNNER TRANSIT
no cobrará tarifas en los autobuses de Ruta Fija y Dial-a-Ride.

¿Por qué Tarifas Cero?

Ahorrar dinero. Ayuda al medioambiente.

Mejorar el número de pasajeros.

Promover un estilo de vida saludable.

Evite el estacionamiento.

Reducir el tráfico.





ROUTE 6 | Ruta 6

Mesilla Valley Intermodal Transit Terminal (MVITT)

TIME SCHEDULE | Horario

VALLEY > MISSOURI > WALNUT > EVELYN > MADRID > HOAGLAND

COUNTER CLOCKWISE LOOP

Time Point	Stop No.	Stop Location
:30		MVITT
	1	Main & Brown
	2	Main @ Pueblo Plaza
	3	Avenida de Mesilla & Roberts
	4	Valley @ Mattress Firm
	5	Boutz across from Borman Honda
	6	Boutz @ Jack Key Nissan
	7	Boutz @ Las Cruces High School
:40	8	Missouri across from Wok-N-World
	9	Missouri & Alamo
	10	Missouri @ Solano Square
	11	Missouri across from Conlee Elementary
	12	La Fonda & Missouri
	13	Idaho & Stull
:50	14	Walnut & Lester
	15	Walnut & Nevada
	16	Walnut @ Giant gas station
	17	Divot across from Walmart
	18	Walnut & Hadley
	19	Walnut & Defiance

Time Point	Stop No.	Stop Location
:00	20	Walnut & Capitan
	21	Evelyn & Louise
	22	Evelyn & June
	23	Madrid & Desert
	24	Madrid @ Apodaca Park
	25	Madrid & Solano across from Fiesta Foods
	26	Madrid & Alameda
:10	27	Hoagland before Rose
	28	Hoagland & Carlyle
	29	Hoagland & Embassy
	30	Valley @ Robledo Ridge Housing
	31	Valley @ Camunez Park
	32	Valley @ Save Mart
:20	33	Amador & McSwain
:30		MVITT

ROUTE DESTINATIONS: Pueblo Plaza, Mattress Firm, Borman Honda, Jack Key Nissan, Las Cruces High School, Wok-N-World, Solano Square, Conlee Elementary, Lynn Middle School, Giant gas station, Walmart, Sierra Middle School, Loma Heights Elementary, Apodaca Park, Fiesta Foods, Mayfield High School, Robledo Ridge Housing, Camunez Park, Save Mart, Gospel Rescue Mission



SERVICE HOURS/Horas de Servicio: 6:30 am – 10:30 pm

SATURDAY/Sabado: 8:30 am – 4:30 pm

SUNDAY/Domingo: NO SERVICE/No Hay Servicio

Routing subject to change due to construction and special events.

Las rutas son sujetas a cambios debido a eventos especiales o proyectos de construcción.

MAP NOT TO SCALE. Effective July 2023.

El Mapa No Esta Hecho A Escala. A partir de Julio del 2023.

COUNTER CLOCKWISE LOOP



MAP 6 | Mapa 6

ROUTE

6

Valley / Missouri
Walnut / Evelyn
Madrid / Hoagland

Relay New Mexico

(Hearing Impaired):
(800) 659-1779
Voice Calls
711 (Telecomm.
Relay Svcs - TRS)



MESILLA VALLEY INTERMODAL TRANSIT TERMINAL Terminal de Tránsito Intermodal Mesilla Valley	TIME POINTS Horario	SHARED STOPS Paradas Compartidas	BUS STOPS Parada de Autobus	DIRECTION Dirección	SCHOOLS Escuelas	PARKS Parques



ROUTE 7 | Ruta 7

Mesilla Valley Intermodal Transit Terminal (MVITT)

TIME SCHEDULE | Horario

VALLEY > HOAGLAND > MADRID > EVELYN > WALNUT > MISSOURI

CLOCKWISE LOOP

Time Point	Stop No.	Stop Location
------------	----------	---------------

- :30** MVITT
- 1** ● Amador & Mesilla
- 2** ● Amador @ Gospel Rescue Mission
- 3** ● Valley & Amador
- 4** ● Valley & Hadley
- 5** ● Valley & Parker
- 6** ● Valley & McClure
- 7** ● Hoagland @ Mayfield High School
- 8** ● Hoagland & Carlyle
- :40** **9** ● Hoagland & Del Mar
- 10** ● Madrid & Alameda
- 11** ● Madrid @ Fiesta Foods
- 12** ● Madrid across from Apodaca Park
- 13** ● Madrid & Sexton
- 14** ● Madrid @ Tierra Alta Apts.
- 15** ● Evelyn & Madrid
- 16** ● Evelyn & Juniper
- :50** **17** ● Walnut & Capitan
- 18** ● Walnut & Defiance
- 19** ● Walnut & McRae

Time Point	Stop No.	Stop Location
------------	----------	---------------

- 20** ● Divot across from Walmart
- 21** ● Walnut @ La Casa
- 22** ● Walnut @ Lester
- 23** ● Idaho & La Fonda
- :00** **24** ● La Fonda & Missouri
- 25** ● Missouri @ Pizza Hut
- 26** ● Missouri @ Conlee Elementary
- 27** ● Missouri & Locust
- 28** ● Missouri & Chaparro St.
- 29** ● Missouri & Espina
- 30** ● Boutz across from Las Cruces High School
- :10** **31** ● Boutz & Calle de Ninos
- 32** ● Boutz @ Borman Autoplex
- 33** ● Valley & Rigsby
- 34** ● Avenida de Mesilla @ Domino's
- 35** ● Avenida de Mesilla @ Barker Rd.
- :20** **36** ● Melendres & Main St.
- 37** ● Melendres & El Molino
- :30** MVITT

ROUTE DESTINATIONS: *Gospel Rescue Mission, Mayfield High School, Fiesta Foods, Apodaca Park, Tierra Alta Apartments, Loma Heights Elementary, Sierra Middle School, Walmart, La Casa, Lynn Middle School, Pizza Hut, Conlee Elementary, Las Cruces High School, Borman Autoplex, Domino's*



(575) 541-2500

SERVICE HOURS/Horas de Servicio: 6:30 am – 10:30 pm

SATURDAY/Sabado: 8:30 am – 4:30 pm

SUNDAY/Domingo: NO SERVICE/No Hay Servicio

Routing subject to change due to construction and special events.

Las rutas son sujetas a cambios debido a eventos especiales o proyectos de construcción.

MAP NOT TO SCALE. Effective July 2023.

El Mapa No Esta Hecho A Escala. A partir de Julio del 2023.

CLOCKWISE LOOP



MAP 7 | Mapa 7

ROUTE

7

Valley / Hoagland
Madrid / Evelyn
Walnut / Missouri

**Relay
New Mexico**

(Hearing Impaired):

(800) 659-1779

Voice Calls

711 (Telecomm.)

Relay Svcs - TRS)





ROUTE 8 | Ruta 8

Mesilla Valley Intermodal Transfer Terminal (MVITT)

TIME SCHEDULE | Horario

LOHMAN > MESILLA VALLEY MALL > TRIVIZ > UNIVERSITY > SOLANO > AMADOR

Time Point	Stop No.	Stop Location
:30		MVITT
	1	Lohman & Mesquite
	2	Lohman & Esperanza
	3	Lohman & Chaparro
	4	Lohman & Olive
	5	Lohman @ Bright Star Dental
	6	Lohman @ McDonald's
	7	Telshor South @ Mesilla Valley Mall
:40	8	Mesilla Valley Mall (connects w/Route 3)
	9	Don Roser & Idaho
	10	Don Roser & Missouri
	11	Triviz & John St
	12	Triviz @ Omni Apts.
	13	Triviz & Wisconsin
	14	University @ Pan Am Plaza
:50	15	University & Jordan
	16	Solano @ Newman Center
	17	Solano & Panlener (Church of Christ)
	18	Solano & Missouri (Fiesta Foods)
	19	Solano @ Las Montanas Charter School
	20	Solano & California

Time Point	Stop No.	Stop Location
:00	21	Solano past Colorado
	22	Solano & Lohman
	23	Solano & Hadley (LC Aquatic Center)
:10	24	Solano & Spruce (Health Center)
	25	Solano & Juniper (Family Dollar)
	26	Solano & Oasis
	27	Mesquite & Madrid
:20	28	Solano & Madrid
	29	Solano @ Washington Elementary
	30	Solano & Pinon
	31	Solano & Court
	32	Solano & Bowman
	33	Amador & Chaparro
:30	34	Amador @ Tornillo
	35	Amador @ Main St
:30		MVITT

ROUTE DESTINATIONS: *Marian Shop, Bright Star Dental, McDonald's, Sprouts, Walgreens, Walmart, Mesilla Valley Mall, Omni Apartments, Pan Am Plaza, Church of Christ, Fiesta Foods, Las Montanas Charter School, LC Aquatic Center, Health Center, Family Dollar, Washington Elementary*



SERVICE HOURS/Horas de Servicio: 6:30 am – 10:30 pm
 SATURDAY/Sabado: 8:30 am – 4:30 pm
 SUNDAY/Domingo: NO SERVICE/No Hay Servicio

Routing subject to change due to construction and special events.
 Las rutas son sujetas a cambios debido a eventos especiales o proyectos de construcción.
MAP NOT TO SCALE. Effective July 2023.
 El Mapa No Esta Hecho A Escala. A partir de Julio del 2023.

ROUTE

8

Lohman
Mesilla Valley Mall
Triviz / University
Solano / Amador

Relay
New Mexico

(Hearing Impaired):

(800) 659-1779

Voice Calls

711 (Telecomm.
Relay Svcs - TRS)



Shared Routes 2 & 8

Shared Routes 2 & 8

Shared Routes 2 & 8



MESILLA VALLEY INTERMODAL TRANSIT TERMINAL
Terminal de Tránsito Intermodal Mesilla Valley

TIME POINTS
Horario

SHARED STOPS
Paradas Compartidas

BUS STOPS
Parada de Autobus

DIRECTION
Dirección

SCHOOLS
Escuelas

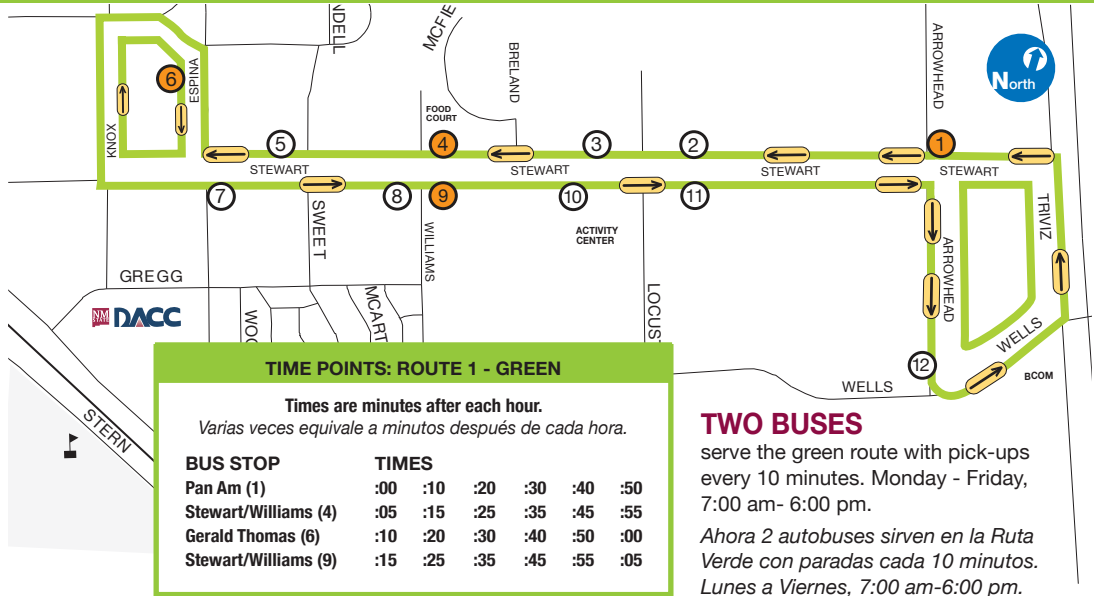
PARKS
Parques

AGGIE TRANSIT ROUTE 1 & 2



ROUTE 1: GREEN

OPERATION HOURS: 7:00 am - 6:00 pm

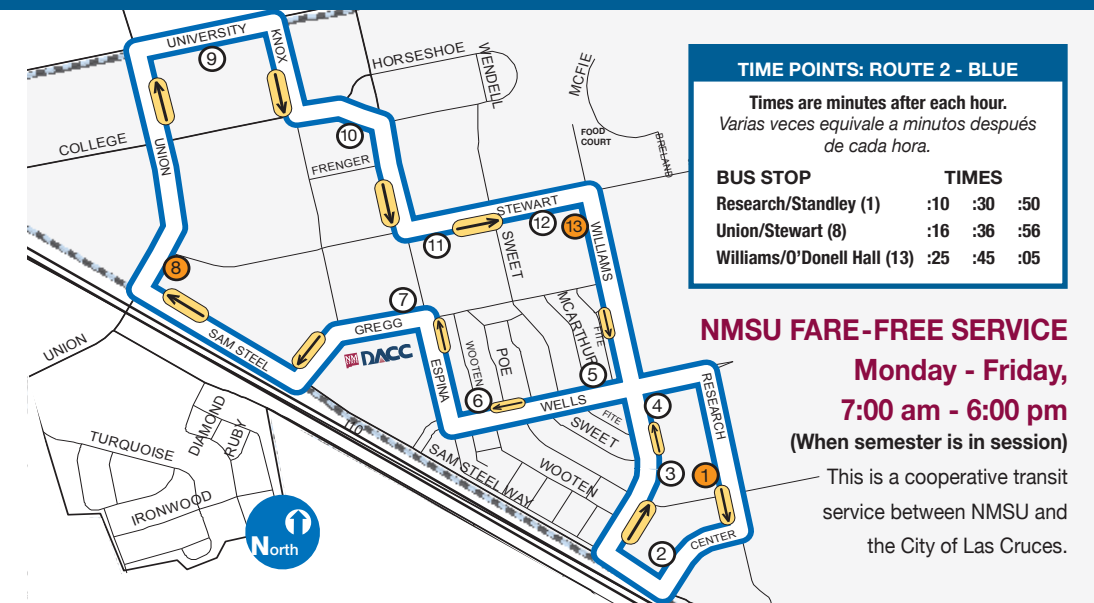


TWO BUSES

serve the green route with pick-ups every 10 minutes. Monday - Friday, 7:00 am- 6:00 pm.
Ahora 2 autobuses sirven en la Ruta Verde con paradas cada 10 minutos. Lunes a Viernes, 7:00 am-6:00 pm.

ROUTE 2: BLUE

OPERATION HOURS: 7:00 am - 6:00 pm



NMSU FARE-FREE SERVICE

**Monday - Friday,
7:00 am - 6:00 pm**
(When semester is in session)

This is a cooperative transit service between NMSU and the City of Las Cruces.

SERVICIOS DE TARIFAS GRATIS Lunes a Viernes, 7:00 am - 6:00 pm

(Cuando esta NMSU en sesión) Un servicio cooperativo de tránsito por medio de NMSU y La Ciudad de Las Cruces.

Routing subject to change due to construction and special events.
Las rutas son sujetas a cambios debido a eventos especiales o proyectos de construcción.

NO SERVICE DAYS

Días Que No Hay Servicio

No service on Sundays or the following holidays:

No hay Servicio los Domingos o los Siguietes Días Festivos:

NEW YEAR'S DAY

Día de Año Nuevo

MEMORIAL DAY

Día de los Soldados Caidos

INDEPENDENCE DAY

Día de la Independencia

LABOR DAY

Día del Trabajo

THANKSGIVING DAY

Día de Gracias

CHRISTMAS DAY

Día de Navidad

Our customer service staff is available on weekdays, 6:30 am-10:30 pm to provide personalized trip information or the locations where you can purchase bus passes or pick up route and schedule information.

Nuestros miembros del personal están disponibles para asistirle a los clientes durante los días hábiles de la semana, de 6:30 am a 10:30 pm. Esto con el propósito de proporcionarle información acerca de viajes según sus necesidades, o las ubicaciones donde usted puede comprar los pases para el autobús o recoger la información de las rutas y horarios.

SERVICE HOURS

Horas de Servicio

WEEKDAY HOURS

Horario Semanal

Route	Weekday
Ruta	Días de la Semana
1	6:30 am - 10:30 pm
2	6:30 am - 10:30 pm
3	6:30 am - 10:30 pm
4	6:30 am - 10:30 pm
5	6:30 am - 10:30 pm
6	6:30 am - 10:30 pm
7	6:30 am - 10:30 pm
8	6:30 am - 10:30 pm
Aggie	7:00 am - 6:00 pm
Transit	

SATURDAY HOURS

Horario de los Sabados

Route	Saturday
Ruta	Sabado
1	8:30 am - 4:30 pm
2	8:30 am - 4:30 pm
3	8:30 am - 4:30 pm
4	8:30 am - 4:30 pm
5	8:30 am - 4:30 pm
6	8:30 am - 4:30 pm
7	8:30 am - 4:30 pm
8	8:30 am - 4:30 pm
Aggie Transit:	No Service / No hay Servicio

Plan your ride by phone.

Call (575) 541-2500 or visit our web site at:

Planee su viaje por teléfono. Llame al (575) 541-2500 o visítenos en nuestra pagina de Internet en:

lascruces.gov/roadrunner

BUS RIDING TIPS *Consejos para Viajar en Autobús*

PASSENGER CODE OF CONDUCT

In the interest of promoting a safe and enjoyable journey for everyone, all ROADRUNNER Transit passengers and visitors to transit facilities and bus stops must abide by the Passenger Code of Conduct.

IMPORTANT REMINDERS:

No smoking/Vaping at any transit properties, including buses, bus stops and bus terminals.

- Firearms and other deadly weapons, to include any type of knives, are not allowed on ROADRUNNER buses, bus stops, or facilities.
- Use of illegal drugs, alcohol, tobacco, e-cigarettes, cannabis products, and vaping products is not allowed on transit buses, transit facilities or in bus shelters.
- Food may not be consumed on the bus. Non-alcoholic beverages are allowed if in a re-sealable, spillproof container. Open alcohol containers are not allowed.
- Public Transit is meant for those travelling to specific destinations. Riders who have been on the bus for a full travel loop will be asked to change routes.
- Be respectful. Don't use profanity or offensive language.
- Proper behavior is required. Physical or verbal abuse, harassment or threats to transit staff or passengers will not be tolerated.
- Proper hygiene is required.
- Wear appropriate clothing and footwear. Indecent exposure will not be tolerated.
- No sleeping or laying down in the bus. No feet on seats or seatbacks.
- Headphones must be used when listening to music or watching videos. Keep cell phone conversations quiet.
- Pets must be confined in a secure carry-on lap-size carrier, large pets are not allowed.
- Service animals may sit on the owner's lap, or at their feet. They may not block the aisle or be on a seat. Service animals must be on a leash. Service animals that do not behave as service animals will be banned from the buses.
- Parent/Guardians of small children are responsible for ensuring their child is seated and complies with the rules of conduct. Parents must sit with small children.
- Wheelchair/mobility devices have priority in the front securement area of the bus. Passengers must vacate seating to wheelchair/mobility devices. Passengers with disabilities and the elderly that do not require wheelchair /mobility devices have priority seating just behind the securement area.
- Riders are limited to no more items (bags, backpacks, luggage) than can be carried in one load and be in physical control of the rider within the seating area. Carry-on items cannot block the aisle or the wheelchair securement area.
- Small personal carts are allowed if they can be stored in between seats or on a passenger's lap. Carts cannot block the aisles. Wagons, dollies, or large carts are not allowed.
- Strollers and walkers must be folded and stored under the seat or in the seating area.

CÓDIGO DE CONDUCTA DEL PASAJERO

Con el interés de promover un viaje seguro y placentero para todos, todos los pasajeros del transporte público de ROADRUNNER y los visitantes de las instalaciones de tránsito y las paradas de autobús deben cumplir con el Código de Conducta del Pasajero.

RECORDATORIOS IMPORTANTES:

No fumar/vapear en ninguna propiedad de tránsito, incluidos autobuses, paradas de autobús y terminales de autobús.

- Las armas de fuego y otras armas, para incluir cualquier tipo de cuchillos, no están permitidas en los autobuses, paradas de autobús o edificios de ROADRUNNER.
- No se permite el uso de drogas ilegales, alcohol, tabaco, cigarrillos electrónicos, productos de cannabis y productos de vapeo en los autobuses de tránsito, las instalaciones de tránsito o las paradas de autobús.
- No se puede comer comida en el autobús. Se permiten bebidas no alcohólicas si se encuentran en un recipiente hermético a prueba de derrames. No se permiten envases de alcohol abiertos.
- El transporte público está destinado a aquellos que viajan a destinos específicos. Se les pedirá a los pasajeros que han estado en el autobús durante un ciclo de viaje completo que cambien de ruta.
- Se respetuoso. No use malas palabras ni lenguaje ofensivo.
- Se requiere un comportamiento adecuado. No se tolerará el abuso físico o verbal, el acoso o las amenazas al personal de tránsito o a los pasajeros.
- Se requiere una higiene adecuada.
- Lleve ropa y calzado adecuados. No se tolerará la exposición indecente.
- No se permite dormir o acostarse en el autobús. No se permiten pies en los asientos o respaldos de los asientos.
- Se deben usar audífonos cuando se escucha música o se ven videos. Mantenga las conversaciones telefónicas en voz baja.
- Las mascotas deben estar confinadas en un portaequipajes, no se permiten mascotas grandes.
- Los animales de servicio se pueden sentar en el regazo del propietario o a sus pies. No pueden bloquear el pasillo o estar en un asiento. Los animales de servicio deben estar atados. Los animales de servicio que no se comporten como animales de servicio estarán prohibidos en los autobuses.
- Los padres/tutores de niños pequeños son responsables de asegurarse de que su hijo esté sentado y cumpla con las reglas de conducta. Los padres deben sentarse con los niños pequeños.
- Las sillas de ruedas/dispositivos de movilidad tienen prioridad en el área de seguridad delantera del autobús. Los pasajeros deben dejar los asientos para sillas de ruedas/dispositivos de movilidad. Los pasajeros con discapacidades y los ancianos que no requieren silla de ruedas/dispositivos de movilidad tienen asientos prioritarios justo detrás del área de seguridad.
- Los pasajeros están limitados a no más bolsas (mochilas, equipaje) de las que se pueden llevar en una sola carga y tener el control físico del pasajero dentro del área de asientos. Los artículos de mano no pueden bloquear la isla o el área de aseguramiento de sillas de ruedas.
- Se permiten carritos personales pequeños si se pueden almacenar entre asientos o en el regazo de un pasajero. Los carros no pueden bloquear los pasillos. No se permiten vagones, plataformas rodantes o carros grandes.
- Los cochecitos y andadores deben plegarse y guardarse debajo del asiento o en el área de asientos.



To access a digital copy of the ROADRUNNER Transit Passenger Code of Conduct, scan the QR Code with your phone. For questions or more information about the ROADRUNNER Transit bus service, please call 575-541-2500.

BUS RIDING TIPS *(Continued)*

1. Arrive at the bus stop at least 5 minutes before the scheduled time. Although every effort is made to remain on time, delays can occur.
2. Wait for the bus at designated bus stop locations only.
3. Be considerate of others. Seats in the front of the bus are designated for individuals with disabilities and senior citizens.
4. About one block before your stop, pull the cord or press the signal bar near the window to let the driver know you want off the bus.
5. Please remain seated until the bus comes to a complete stop.
6. For the convenience of those boarding, exit the bus through the rear door.
7. Watch your step as you exit the bus.

Consejos para Viajar en Autobús

1. Llegue a la parada del autobús al menos 5 minutos antes de la hora en la que espera abordar. Aunque el chofer del autobús hace todo el esfuerzo posible por llegar a tiempo, puede haber retrasos.
2. Espere el autobús solo en las áreas designadas como paradas de autobús.
3. Tenga consideración con otras personas. Los asientos que están al frente del autobús son designados para individuos con incapacidades o para ciudadanos de la tercera edad.
4. Al aproximarse a una cuadra antes de llegar a su destino, jale el cordón y presione la barra de la señal que se encuentra cerca de la ventanilla, esto con el propósito de dejarle saber al chofer que usted esta listo para bajarse.
5. Por favor permanezca sentado hasta que el autobús se detenga completamente.
6. Para la conveniencia de las personas que van a subir el autobús, por favor salga usted por la puerta trasera.
7. Fíjese al bajar del autobús.



Did You Know? ¿Sabía Usted Que?

ROADRUNNER Transit buses have bike racks that hold up to two-three bikes. They are available on a first-come-first-serve basis. Bikes are not allowed inside the buses.

El Transporte ROADRUNNER tienen carga bicicletas con capacidad para dos-tres bicicletas. Estas están disponibles según sean solicitadas. No se permiten bicicletas dentro de los autobuses.

ROADRUNNER Transit has a bag limit policy:

El Transporte ROADRUNNER tiene limitaciones de bolsas:

- **Riders must be able to carry all bags and parcels in one load,**

Los pasajeros deben poder llevar todas las bolsas en una sola vuelta.

- **Riders must maintain control of all items,**

Pasajeros deben poder mantener el control de todo sus bolsas y contenidos.

- **Items cannot block doors or aisles,**

Las bolsas no pueden bloquear las puertas o pasillos.

- **Items cannot take up seats when the bus is full.**

Las bolsas no pueden ocupar asientos cuando el autobús está lleno.

- **ROADRUNNER Transit buses are equipped with security cameras.**

Los camiones de ROADRUNNER Transit están equipados con cámaras de seguridad.



DIAL-A-RIDE INFORMATION

Dial-A-Ride is a paratransit service offered by the City of Las Cruces, ROADRUNNER Transit. Dial-A-Ride provides a transportation service to qualified individuals with disabilities. Dial-A-Ride vehicles are wheelchair accessible and are operated by specially trained drivers. Applications

for this service are available online at <https://www.lascruces.gov/1319/Dial-A-Ride>, at the MVITT and can be mailed to Dial-A-Ride, c/o RoadRUNNER Transit, PO Box 20000, Las Cruces, NM 88004, or faxed (575-541-2545) or returned in person to 300 W. Lohman Ave. Once an application has been approved, a rider may schedule a ride by calling (575) 541-2777. Dial-A-Ride also offers services to citizens age 60 or older.

Call (575) 541-2777 to schedule your next ride through ROADRUNNER Transit's Dial-A-Ride service. Fares are FREE for qualified individuals. We request that all cancellations be made at least one hour in advance. Call (575) 541-2777 for information.

INFORMACIÓN DIAL-A-RIDE (MARQUE PARA UN VIAJE)

Dial-A-Ride es un servicio de tránsito ofrecido por ROADRUNNER Transit y la ciudad de Las Cruces. Dial-A-Ride ofrece un servicio de transporte a personas calificadas con discapacidades. Los vehículos de Dial-A-Ride son accesibles para inválidos y son operados por conductores especialmente entrenados. Las solicitudes para este servicio están disponibles en línea en <https://www.lascruces.gov/1319/Dial-A-Ride>, en el MVITT y pueden enviarse por correo a Dial-A-Ride, c/o RoadRUNNER Transit, PO Box 20000, Las Cruces, NM 88004, o por fax (575-541-2545) o devuelto en persona a 300 W. Lohman Ave. Después que la aplicación haiga sido aprobada, el cliente puede hacer cita para un viaje llamando al (575) 541-2777. Dial-A-Ride también ofrece servicios a las personas de 60 años o más.

Por favor llamar al (575) 541-2777 para programar su próximo viaje a través del servicio Dial-A-Ride ROADRUNNER Transit. Los precios son GRATUITOS por cada viaje para las personas calificadas. Solicitamos que todas las cancelaciones se harán por lo menos una hora adelantado. Llame al (575) 541-2777 para obtener información.



Always wanted a **Corner office with a view?** How about being paid to **travel?** Plus drive a **company transit vehicle?**

Consider a career as a **ROADRUNNER Transit** bus operator!

For more information about bus operator opportunities and requirements, contact ROADRUNNER Transit at (575) 541-2500. For more City of Las Cruces career opportunities, go to www.lascruces.gov/201/Human-Resources.



MUSEUMS SYSTEMS

MUSEUM OF
NATURE &
SCIENCE



BRANIGAN
CULTURAL
CENTER



MUSEUM
OF ART



RAILROAD
MUSEUM



SEE YOUR WORLD DIFFERENT

Be Inspired

AT THE CITY OF LAS CRUCES

MUSEUMS

**Branigan Cultural Center • Museum of Art
Museum of Nature & Science**

DOWNTOWN, MAIN STREET

Route 1, Stop No. 1 or Route 2, Stop No. 1

Railroad Museum

NORTH MESILLA STREET

Route 4, Stop No. 1


Tuesday - Friday 10 a.m. - 4:30 p.m.

Wednesday (June - Aug) 10 a.m. - 8 p.m.

Saturday 9 a.m. - 4:30 p.m.




@LCMuseums (575) 522-3120



CITY OF LAS CRUCES
MUSEUMS

READ.LISTEN.LEARN

MAIN BRANCH - ROUTE 1, STOP NO. 2



CITY OF LAS CRUCES
THOMAS BRANIGAN
MEMORIAL LIBRARY

BRANCH LIBRARIES:

Munson Senior Center, 975 S. Mesquite St.

Monday – Friday 10 a.m. to 2 p.m.

Sage Café Library Express, 6121 Reynolds Dr.

Tuesday – Friday, 9 a.m. to 2 p.m.

200 E. Picacho Ave. • (575) 528-4000

HOURS:

Mon.-Thurs

9 a.m.-8 p.m.

Fri. and Sat.

10 a.m.-6 p.m.

Sunday, 1-5 p.m.

*Closed on Sundays
from Memorial Day
weekend to Labor Day.*

SENIOR PROGRAMS provides services that assist and improve the quality of life of those 50+ who meet program eligibility in the areas of:

Nutrition (both congregate and home delivered meals), home care, respite care, grandparent program, health maintenance, education, recreation, resource referrals, and community service.

PRIMARY SERVICES ARE PROVIDED AT THE

Senior Programs Munson Center: (575) 528-3000

Munson Center, 975 S. Mesquite St. **Route 2, Stop 3**

Henry Benavidez Senior Center, 1045 McClure Rd. **Route 7, Stop 6**

Eastside Community Center, 310 N. Tornillo St. **Route 2, Stop 1**


ANCILLARY SERVICES

Frank O'Brien Papen Center (meal site) **Route 4, Stop 15**

304 W. Bell Ave. in Mesilla Park

Sage Café (exercise, referral and library services) **Route 3, Stop 18**

6121 Reynolds Dr. Sage Café. Now offering meals on Tuesday from 11:30 a.m.-12:30 p.m.



CITY OF LAS CRUCES
SENIOR PROGRAMS

MUNSON CENTER

ROUTE 2,

STOP NO. 3



South Central Regional Transit District www.SCRTD.org

Bus service is operated by South Central Regional Transit District (SCRTD).

South Central Regional Transit

From Las Cruces to Hatch/Garfield, Anthony, Alamogordo, Chaparral, Sunland Park and El Paso, discover the way to go on one of the new SCRTD buses.

Take a look at our website, download maps, schedules and our system map.

Stay Connected
Mantente en Contacto
www.scrtd.org
or call (575) 323-1620.

WiFi available on every bus.

Online Schedule and Routes are effective as of November 2022. All routes are subject to change.

Public Transportation Serving Doña Ana County, New Mexico

Transporte Público Sirviendo a los
Condado de Doña Ana, Nuevo Mexico



BUS 40 / AUTOBUS 40 (575) 439-4971

Bus service is operated by Z-Trans between **Alamogordo** and **Las Cruces** Monday through Friday. Cost \$1 each way.

El servicio de autobuses entre Alamogordo y Las Cruces es operado por Z-Trans de Lunes a Viernes con un costo de \$1 dólar por viaje.

RED-GREEN LINE / LINEA ROJA-VERDE Weekday/Día laborable

**Las Cruces to Anthony (Hwy 478)
Hatch (Hwy 85) to Las Cruces (NMSU)**
Monday through Friday, cost \$1 each way.
El servicio de autobuses entre Las Cruces a Anthony (Hwy 478), Hatch (Hwy 85) a Las Cruces (NMSU) es operado por SCRTD. De Lunes a Viernes con un costo de \$1 dólar por viaje.

TURQUOISE-PURPLE LINE / LINEA TURQUESA-MORADA Weekday/Día laborable

**Anthony to Santa Teresa/Sunland Park City Hall
Anthony via Chaparral to El Paso Northgate**
Monday through Friday, cost \$1 each way.
El servicio de autobuses entre Anthony a Santa Teresa / Ayuntamiento de Sunland Park, Anthony via Chaparral a El Paso Northgate es operado por SCRTD. De Lunes a Viernes con un costo de \$1 dólar por viaje.

YELLOW-SILVER LINE / LINEA AMARILLO-PLATA

**Weekday-Saturday / Día laborable-Fin de semana
Sunland Park via McNutt, Downtown Transfer to Westside Transfer**
Monday through Friday and Saturday, cost \$1 each way.
El servicio de autobuses entre Sunland Park a través de McNutt, Transferencia del centro a la transferencia del lado oeste es operado por SCRTD. De lunes a viernes y sábado, cuesta \$1 por trayecto.

COPPER LINE / LINEA COBRE Weekday/Día laborable

Greyhound Transit Station, Mesilla Valley Transfer Terminal to Mesilla Town Hall
Monday through Friday, cost \$1 each way.
El servicio de autobuses entre Estación de tránsito Greyhound, Terminal de Transferencia del Valle de Mesilla al Ayuntamiento de Mesilla es operado por SCRTD. De Lunes a Viernes con un costo de \$1 dólar por viaje.

**Ticket and Schedule Information: (800) 231-2222 or online
at <https://www.greyhound.com/en-us/bus-station-840268>**

**BUS STOP ONLY. TICKETS NOT SOLD AT THIS LOCATION.
MVIIT Address: 300 E Lohman Ave. Las Cruces, NM 88005**

Lobby Hours, Weekdays: 6:30 am-10:30 pm, Sat.: 8:30 am-4:30 pm, Sun./Holidays: Closed. Hours are subject to change.



For information on
connecting services contact:

**EL PASO SUN METRO:
(915) 533-3333**

**LAS CRUCES ROADRUNNER
Transit: (575) 541-2500**

For more information:
www.nmparkandride.com
email:

nmparkandride@state.nm.us
**(866) 551-RIDE (7433)
or (505) 424-1110**

**P&RealTime: Visit
<http://nmdotparkandride.transloc.com/>
for real-time GPS bus
tracking and schedule information.**

GOLD ROUTE

Effective June 1, 2022

FARES: One-way fare

El Paso-Anthony-Las Cruces - \$3.00
(exact fare required)

MONTHLY PASS

El Paso-Anthony-Las Cruces - \$90.00
Monthly Passes are available on-line at:
www.nmparkandride.com

For Monthly Pass Sales Outlets, contact:
All Aboard America! at (505) 424-1110
or visit: www.nmparkandride.com

PICK-UP and DROP-OFF LOCATIONS

Bert Williams Downtown Transit Center
601 Santa Fe Street, El Paso, TX
Board at Bay P between 4th Ave. & Father Rahm Ave.

West Side Transfer Center
7535 Remcon Circle, El Paso, TX
Board at Bay D South of the N. Mesa St. Walmart

Anthony, Texas
Loves Big 8 parking lot, 2000 Antonio St.

NMSU
Northeast corner of Stewart St. & Arrowhead Dr.

Las Cruces
Mesilla Valley Intermodal Transit Terminal
300 W. Lohman Ave. at S. Alameda Blvd.,
Las Cruces.

SILVER ROUTE

Effective June 1, 2022

FARES: One-way fare

NMSU-Las Cruces-WSMR - \$3.00
(exact fare required)

MONTHLY PASS

NMSU-Las Cruces-WSMR - \$90.00
Silver Route Monthly Passes are Available
On-line at: www.nmparkandride.com

LOT LOCATIONS

Ashley Furniture Home Store Lot
3299 Del Rey Blvd., Las Cruces

NMSU Lot
Northeast corner of Stewart St. & Arrowhead Dr.

Las Cruces
Mesilla Valley Intermodal Transit Terminal
300 West Lohman Ave. at South Alameda Blvd.,
Las Cruces.

DAYS OF SERVICE

Park & Ride operates weekdays, except designated state holidays: New Years Day, Martin Luther King Day, Memorial Day, Juneteenth Day, July 4, Labor Day, Columbus Day, Veteran's Day, Thanksgiving Day, the Friday following Thanksgiving, and Christmas Day.

Exceptions: Holidays that fall on Saturday will be observed on Friday and those that fall on Sunday will be observed on Monday.

PLANNING A TRIP IN TOWN? GOOGLE IT!

www.google.com/transit 



Customer Service (575) 541-2500 • lascruces.gov/roadrunner



Know Your Rights Under The Law:

Conozca Sus Derechos Bajo La Ley:

The City of Las Cruces is proud to provide you ROADRUNNER transit services. Federal civil rights laws protect you from being denied the benefits of these services.

- **Americans with Disabilities Act of 1990 (ADA)** – Protects you from being denied benefits of transit services based on your disability.
- **Title VI of the Civil Rights Act of 1964** – Protects you from being denied benefits of transit services based on your race, color, or national origin. If you feel you have been denied these federal protections in City transit services, you may submit a written complaint. Discrimination complaint forms are available in both English and Spanish at the Mesilla Valley Intermodal Transit Terminal located at 300 W. Lohman. Additional information about filing complaints is available by calling: ROADRUNNER Transit customer service at 575-541-2500 or City EEO/ADA coordinator, at 575-528-3227.

La Ciudad de Las Cruces orgullosamente le ofrece los servicios de ROADRUNNER Transit. Las leyes federales de derechos civiles le protegen la negación de los beneficios de estos servicios.

- **La Ley de Americanos con Discapacidades o (Americans with Disabilities Act of 1990 ADA)** – Protege a usted de ser negado beneficios de servicios de tránsito basados en su discapacidad.
- **Título VI de la Ley de Derechos Civiles o (Title VI of the Civil Rights Act of 1964)** – Protege a usted de la negación de beneficios de servicios de tránsito basados en su raza, color o origen nacional. Si cree que le han negado estas protecciones federales en los servicios de transporte urbano, puede presentar una queja por escrito. Los formularios de queja de discriminación están disponibles en inglés y español en la Terminal de Tránsito (Mesilla Valley Intermodal Transit Terminal) ubicada en 300 W. Lohman. Para obtener información adicional sobre la presentación de quejas, llame al: Servicio al cliente de ROADRUNNER al 575-541-2500 o coordinador de Ciudad de EEO / ADA, al 575-528-3227.

Your source for updated arrival information for vehicle routes.

IMPORTANT TELEPHONE NUMBERS *Números de Teléfono Importantes*

Route & Schedule Information
Lost & Found / Zero Fare Program
Información Rutas y Horarios
Artículos Perdidos y Encontrados
Programa de Tarifas Cero
(575) 541-2500

Dial-A-Ride Reservations
Programa Dial-A-Ride Reservas
(575) 541-2777

Relay New Mexico (Hearing Impaired)
(800) 659-1779 (voice calls)
711 (Telecomm. Relay Svcs – TRS)

City of Las Cruces, Transit Section
Sección de Transporte, Ciudad de Las Cruces
P.O. Box 20000, Las Cruces, NM 88004

Phone / Teléfono (575) 541-2500

Fax (575) 541-2733

Email / Correo Electrónico:
roadrunner@las-cruces.gov

lascruces.gov/roadrunner

 **CITY OF LAS CRUCES**

Del Valle Reprint 5.000 07/2023