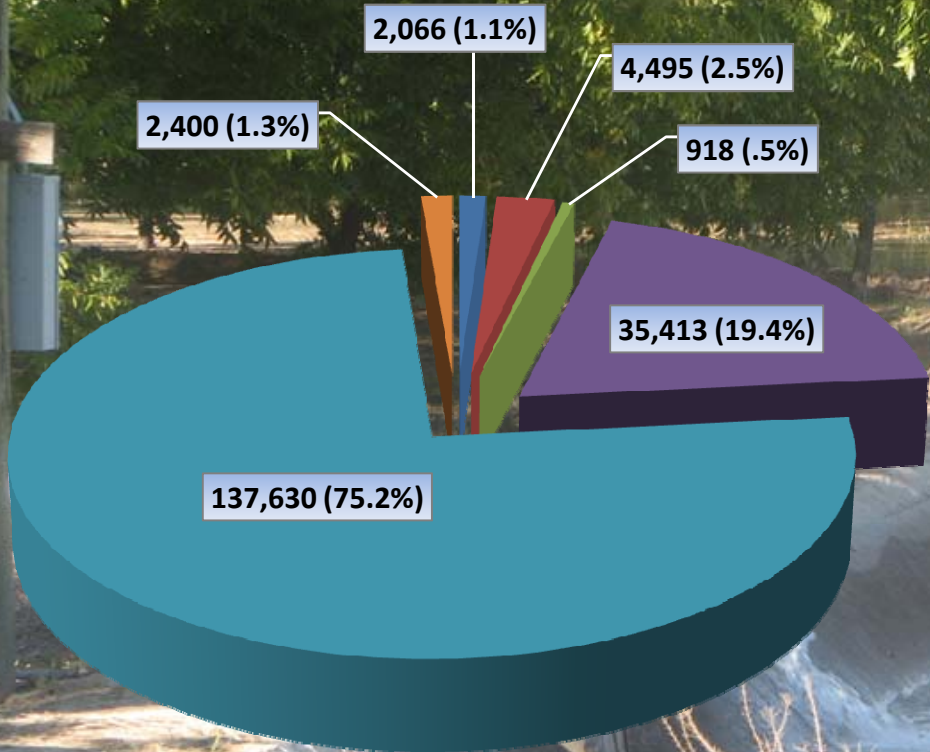
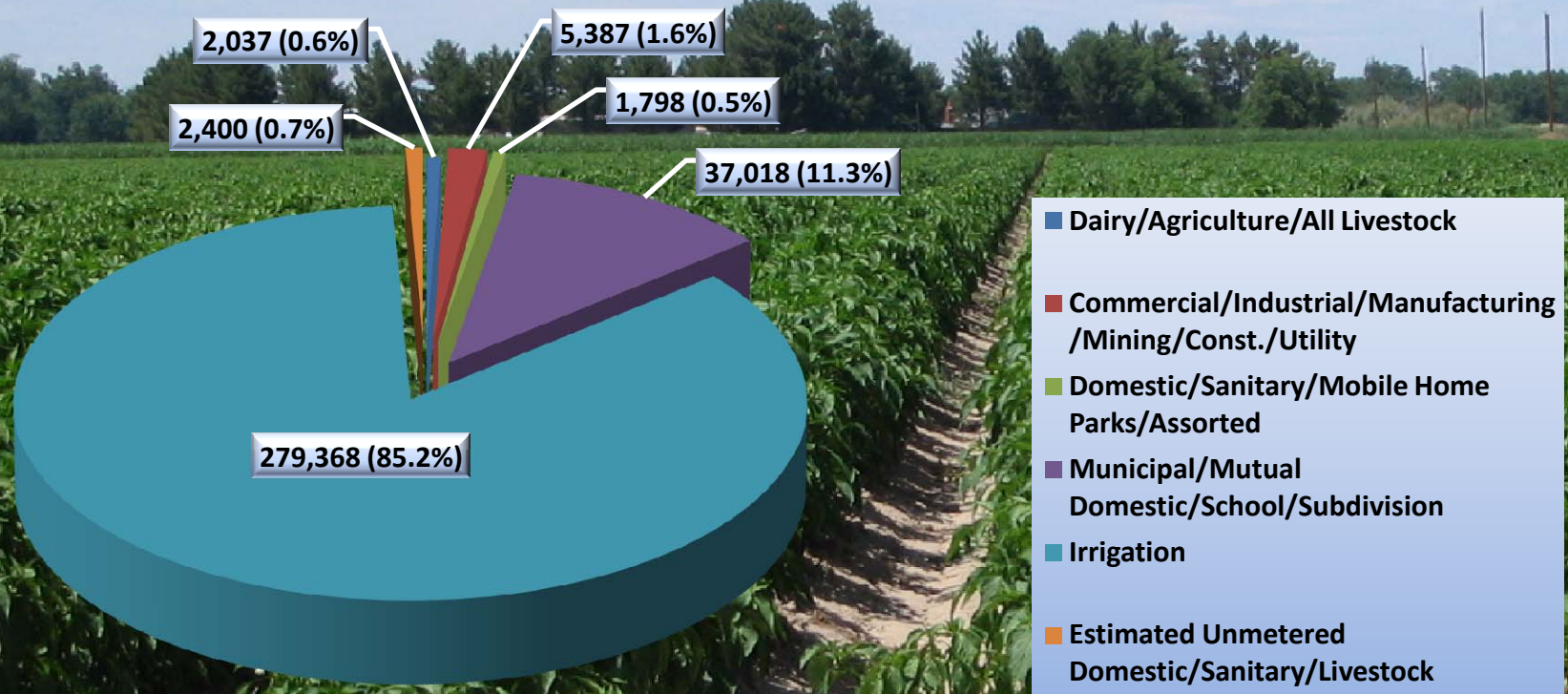


2010 Lower Rio Grande Basin Groundwater Diversions By Purpose of Use
Total Diversion = 182,922 acre-feet

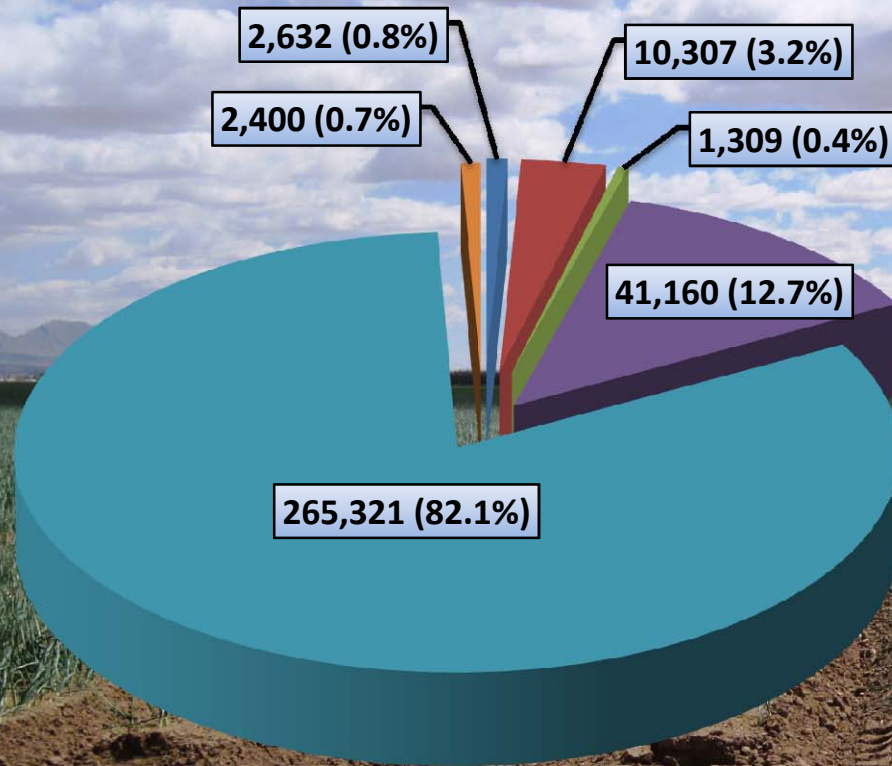


- Dairy/Agriculture/Livestock
- Commercial/Industrial/Manufacturing/Construction
- Domestic/Sanitary/Mobile Home Parks
- Municipal/Mutual Domestic/Subdivision
- Irrigation
- Estimated Unmetered Domestic/Sanitary/Livestock

2011 Lower Rio Grande Basin Groundwater Diversions By Purpose of Use
Total Diversion = 328,008 acre-feet

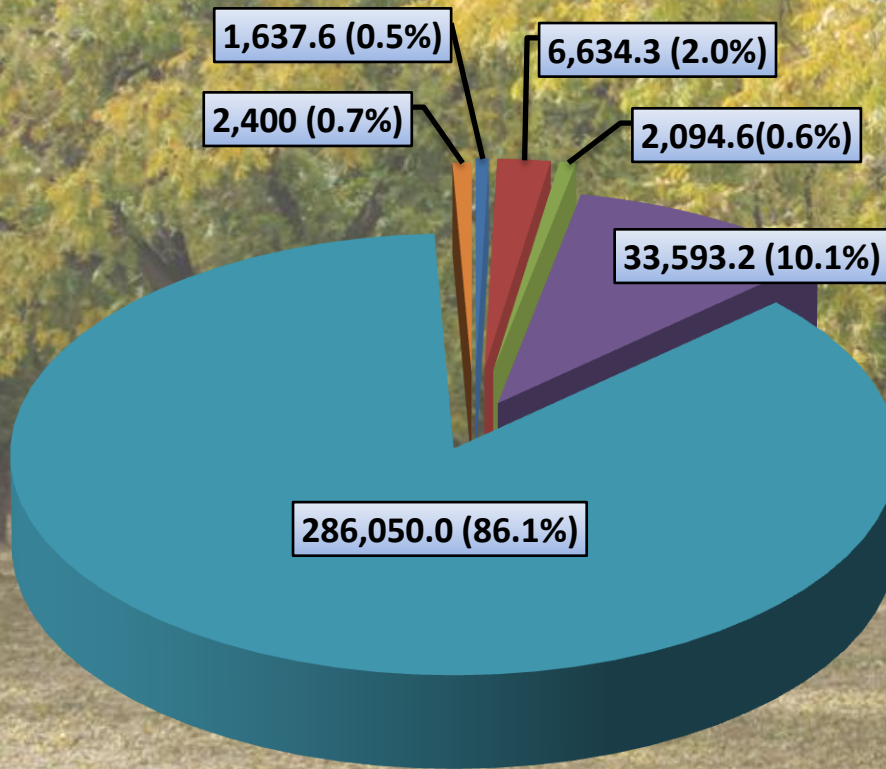


2012 - Lower Rio Grande Basin Groundwater Diversions By Purpose of Use
Total Diversion = 323,128 acre-feet



- Dairy/Agriculture/All Livestock
- Commercial/Industrial/Manufacturing /Mining/Const./Utility/Subdivision
- Domestic/Sanitary/Mobile Home Parks/Assorted
- Municipal/Mutual Domestic/School
- Irrigation
- Estimated Unmetered Domestic/Sanitary/Livestock

2013- Lower Rio Grande Basin Groundwater Diversions By Purpose of Use
Total Diversion = 332,409.7acre-feet



- Dairy/Agriculture/All Livestock
- Commercial/Industrial/Manufacturing /Const./Utility/POL
- Domestic/Sanitary/Mobile Home Parks/Assorted
- Municipal/Mutual Domestic/School/Subdivision
- Irrigation
- Estimated Unmetered Domestic/Sanitary/Livestock

11/15/2013 12:02

Groundwater Diversions per OSE

Groundwater Diversions per OSE					CLC % of Total	CLC % of Total	CLC % of Total	CLC % of Total
Sector	2010	2011	2012	2013	2010	2011	2012	2013
Dairy/Agriculture/All Livestock	2,066	2,037	2,632	1,638				
Com/Indus/Man/Const/Utility/Subdivision	4,495	5,387	10,307	6,634				
Domestic/Sanitary/MH Parks/Assorted	918	1,798	1,309	2,095				
Municipal/Mutual Dom/School	15,177	15,368	20,503	13,835				
City of Las Cruces	20,236	21,650	20,657	19,758	11.06%	6.60%	6.39%	5.94%
Irrigation	137,630	279,368	265,321	286,050				
Est Unmetered Dom/Sanitary/Livestock	2,400	2,400	2,400	2,400				
Totals	182,922	328,008	323,129	332,410				

Note: 2010 metering order enforcement by OSE and may not include all GW diversions by irrigators